





-  Area of Proposed Comprehensive Plan Map Amendment
-  Property Line
-  Urban Growth Boundary
-  City Limits

